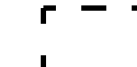






Culver CITY ZONING








-  Culver City Boundary
-  P Park
-  S School
-  Commercial Zero Setback Overlay
-  Overlay Zone

Zoning



Commercial

-  CC Commercial Community
-  CD Commercial Downtown
-  CN Commercial Neighborhood
-  CG Commercial General
-  CRR Commercial Regional Retail
-  CRB Commercial Regional Business Park






Residential

-  R1 Residential Single Family
-  PD Planned Development
-  R2 Residential Two Family
-  R3 Residential Three Family
-  RLD Residential Low Density Multiple
-  RMD Residential Medium Density Multiple
-  RHD Residential High Density Multiple

Industrial

-  IL Industrial Light
-  IG Industrial General


Other

-  OS Open Space
-  E Cemetery
-  S Studio
-  T Transportation
-  PPF Public Parking Facility

The City of Culver City makes no representation or warranties of any kind with respect to the accuracy of the information of claims furnished herein, as the data is a compilation of records and information obtained from various sources. The data displayed on this map is for representational purposes only. It is neither a legally recorded map nor a survey and is not intended to be used as such.

No part of this map may be reproduced or transmitted in any form or by any means, electronic or mechanical, including photocopying and recording systems except as expressly permitted in writing by the City of Culver City, Information Technology Department, Geographic Information Systems.

© City of Culver City, All Rights Reserved.



INFORMATION TECHNOLOGY DEPARTMENT
GEOGRAPHIC INFORMATION SYSTEMS
9770 CULVER BLVD
CULVER CITY, CA 90232

July 2023

